








**Trail Types**

-  Class 1 Bikeway - Commuter and Recreational Cyclists (Ex. 12-15' Paved)
-  Class 1 Bikeway - Recreational Cyclists and Other Users (8' Paved)
-  Riding/Hiking Trail - Equestrian and Other Users (10' Soft Surface)
-  Potential Trail Linkages Beyond Project Area (Outside Orange County)

-  Chino Hills State Park
-  Perennial Stream Mitigation Project
-  Bridge

**Regional Trail Facilities**

-  Planned or Proposed Parking/Staging Areas
-  Existing/Proposed Trails

**Flood Release Levels**

-  5,000 CFS
-  18,000 CFS
-  30,000 CFS
-  River Channel



Preferred Alternative